
















105a MILANO - SANREMO


km 299

DOMENICA 23 MARZO 2014

cronotabella

ALTIM.	LOCALITA'		DISTANZE			ORA DI PASSAGGIO		
			par- ziali	per- corse	da per- correre	media km/ora		
						40	42	44
PROVINCIA DI MILANO								
110	MILANO	↑ v.d.Chiesa Rossa-ss.35	0.0	0.0	299.0	10.00	10.00	10.00
105	Rozzano	↑ ss.35	0.9	0.9	298.1	10.02	10.01	10.01
104	Binasco	↑ ss.35 x sp.40	5.7	6.6	292.4	10.09	10.09	10.08
PROVINCIA DI PAVIA								
89	Certosa di Pavia	↑ Loc. Torre d.Mang.-ss.35	9.6	16.2	282.8	10.21	10.21	10.20
63	Pavia	↑ ss.35-v.Libertà -Ponte	8.5	24.7	274.3	10.33	10.31	10.30
71	Ponte fiume Po	↑ ss.35	9.4	34.1	264.9	10.46	10.44	10.43
65	Bressana-Bottarone	↑ ss.35	2.9	37.0	262.0	10.51	10.48	10.46
89	Casteggio	↪ v.Torino-ss.10	8.0	45.0	254.0	11.04	11.01	10.58
91	Montebello d.Battaglia	↑ ss.10	2.3	47.3	251.7	11.08	11.04	11.02
97	Voghera	↑ ss.10-via Emilia-v.F.Ili Rosselli	7.8	55.1	243.9	11.20	11.17	11.13
PROVINCIA DI ALESSANDRIA								
103	Pontecurone	↑ C.so Tortona-v.Emilia	7.5	62.6	236.4	11.33	11.28	11.24
121	Tortona	↪ v.Emilia-C.so Romita-C.so Alessndri	9.1	71.7	227.3	11.48	11.43	11.38
117	Inn. ss.211	↪ ss.211	2.2	73.9	225.1	11.51	11.46	11.41
171	Pozzolo Formigaro	↪ v.Roma-ss.211	12.3	86.2	212.8	12.11	12.05	11.59
196	Novi Ligure	↪ v.Mazzini-v.Isola-v.Campionissimi	4.2	90.4	208.6	12.18	12.11	12.05
149	Basaluzzo	↑ sp.155	6.1	96.5	202.5	12.27	12.20	12.13
138	Capriata d'Orba	↑ sp.155	5.8	102.3	196.7	12.35	12.28	12.21
166	Silvano d'Orba	↑ sp.155	5.5	107.8	191.2	12.44	12.36	12.29
186	Ovada	↑ C.so Martiri L.-ss.456	6.1	113.9	185.1	12.54	12.45	12.38
 198	P.L.	↑ ss.456	2.5	116.4	182.6	12.58	12.49	12.41
 210	P.L.	↑ ss.456	1.2	117.6	181.4	13.00	12.51	12.43
 225	P.L.	↑ ss.456	1.8	119.4	179.6	13.02	12.53	12.45
PROVINCIA DI GENOVA								
288	Rossiglione	↑ ss.456	5.5	124.9	174.1	13.11	13.02	12.53
 342	Campo Ligure	↑ ss.456	5.1	130.0	169.0	13.19	13.09	13.00
397	Masone	↑ ss.456	5.3	135.3	163.7	13.27	13.17	13.08
 532	Passo del Turchino	↑ Galleria (m 180)-sp.456	3.1	138.4	160.6	13.36	13.25	13.15
 265	Galleria	↑ m 120	5.5	143.9	155.1	13.43	13.32	13.22
78	Mele	↑ ss.456	3.8	147.7	151.3	13.48	13.37	13.26
7	Voltri	↪ v.Buffa-ss.1	2.8	150.5	148.5	13.52	13.40	13.30
 22	Galleria	↑ m 195	3.1	153.6	145.4	13.56	13.45	13.34
 26	Galleria	↑ m 100	0.7	154.3	144.7	13.57	13.46	13.35
 34	Galleria	↑ m 125	2.0	156.3	142.7	14.00	13.48	13.38
5	Arenzano	↑ ss.1	1.5	157.8	141.2	14.02	13.50	13.39
10	Cogoleto	↑ ss.1	4.2	162.0	137.0	14.08	13.56	13.45
5	Varazze	↑ v.Savona-ss.1	7.8	169.8	129.2	14.19	14.06	13.54
7	Celle Ligure	↑ ss.1	3.9	173.7	125.3	14.24	14.11	14.00
 44	Galleria	↑ m 300	2.3	176.0	123.0	14.28	14.15	14.03
3	Albisola Marina	↑ ss.1	1.5	177.5	121.5	14.30	14.16	14.05
 24	Galleria	↑ m 115	1.6	179.1	119.9	14.32	14.19	14.07
13	Savona	↑ C.so Mazzini-C.so V.Veneto-v.Nizza	2.0	181.1	117.9	14.35	14.21	14.09
8	Vado Ligure	↑ ss.1	5.5	186.6	112.4	14.42	14.28	14.16
12	Bergeggi	↑ ss.1	3.4	190.0	109.0	14.47	14.33	14.20
6	Spotorno	↑ ss.1	3.8	193.8	105.2	14.52	14.38	14.25
 16	Galleria	↑ m 220	2.0	195.8	103.2	14.55	14.40	14.27
10	Noli	↑ ss.1	0.3	196.1	102.9	14.55	14.41	14.28
52	Galleria	↑ m 204	2.8	198.9	100.1	14.59	14.45	14.32
19	Galleria	↑ m 116	1.1	200.0	99.0	15.01	14.46	14.33
10	Varigotti	↑ ss.1	0.5	200.5	98.5	15.01	14.47	14.33
 21	Galleria	↑ m 100	2.9	203.4	95.6	15.06	14.51	14.37
 37	Galleria	↑ m 60	0.4	203.8	95.2	15.06	14.51	14.38
9	Finale Ligure	↑ ss.1	0.3	204.1	94.9	15.07	14.52	14.38
7	Pietra Ligure	↑ ss.1	6.6	210.7	88.3	15.15	15.00	14.46
8	Loano	↑ ss.1	3.7	214.4	84.6	15.21	15.05	14.51
6	Borghetto Santo Spirito	↑ ss.1	2.3	216.7	82.3	15.24	15.08	14.54
 8	Ceriale	↑ ss.1	2.0	218.7	80.3	15.27	15.11	14.57
9	Albenga	↑ v.Agricoltura-v.Genova-v.Piave	5.4	224.1	74.9	15.35	15.18	15.04
11	Alassio	↑ v.Da Vinci-ss.1	7.2	231.3	67.7	15.45	15.28	15.13
10	Laigueglia	↑ ss.1	2.9	234.2	64.8	15.49	15.32	15.17



67	Capo Mele	↑	ss.1	2.5	236.7	62.3	15.52	15.35	15.20	
4	Andora	↑	ss.1	2.3	239.0	60.0	15.55	15.38	15.23	
PROVINCIA DI IMPERIA										
61	Capo Cervo	↑		0	2.9	241.9	57.1	15.59	15.42	15.27
8	San Bartolomeo al Mare	↑	ss.1		2.9	244.8	54.2	16.03	15.46	15.30
5	Diano Marina	↑	v.XX Settembre-ss.1		2.4	247.2	51.8	16.06	15.49	15.33
130	Capo Berta	↑	ss.1		2.5	249.7	49.3	16.13	15.55	15.38
12	Imperia-Oneglia	↑	v.Bonfante-v.Repubblica-v.Matteotti		3.1	252.8	46.2	16.17	15.59	15.42
32	Imperia-P.to Maurizio	↑	v.Garibaldi.v.Nizza-ss.1		2.4	255.2	43.8	16.20	16.02	15.45
3	San Lorenzo al Mare	↗	v.Cipressa-sp.47		6.1	261.3	37.7	16.28	16.10	15.53
220	Costarainera	↑	sp.47		4.4	265.7	33.3	16.40	16.20	16.02
239	Cipressa	↑	sp.77		1.2	266.9	32.1	16.41	16.22	16.04
11	Aregai	↗	ss.1		3.3	270.2	28.8	16.46	16.26	16.08
13	Santo Stefano al Mare	↑	ss.1		1.8	272.0	27.0	16.48	16.28	16.10
13	Riva Ligure	↗	sp.50		1.3	273.3	25.7	16.50	16.30	16.12
183	Pompeiana	↑	sp.50		3.0	276.3	22.7	16.58	16.37	16.18
262	Culmine salita	↑	sp.50		2.0	278.3	20.7	17.01	16.40	16.22
248	Castellaro	↖	sp.51		1.9	280.2	18.8	17.04	16.43	16.24
38	Riva Ligure	↗	ss.1		4.5	284.7	14.3	17.09	16.48	16.29
5	Arma di Taggia	↑	v.Stazione-v.Boselli-ss.1		0.9	285.6	13.4	17.11	16.49	16.30
	11	Galleria	↑	m 142 - ss.1	1.1	286.7	12.3	17.12	16.51	16.32
22	Bv. per Poggio di Sanremo	↗	v.Duca D'Aosta		2.7	289.4	9.6	17.16	16.55	16.35
160	Poggio di Sanremo	↖	sp.55		3.6	293.0	6.0	17.22	17.00	16.41
11	Inn. ss.1	↑	C.so Cavallotti-C.so Raimondo		3.2	296.2	2.8	17.26	17.04	16.44
5	SANREMO	↑	P.le Calvino		2.8	299.0	0.0	17.30	17.08	16.48

NOTE:

-  **Rifornimento/Feed zone:**
- km 131 - 134 Campo Ligure - ss.456**
- km 220 - 223 Ceriale - ss.1**

 **Galleria/Tunnel:** km 138.4 - 143.9 - 153.6 - 154.3 - 156.3 - 176 - 179.1 - 195.8 - 203.4 - 203.8 - 286.7

 **Passaggio a Livello/Level Crossing:** km 116.4 - 117.6 - 119.4